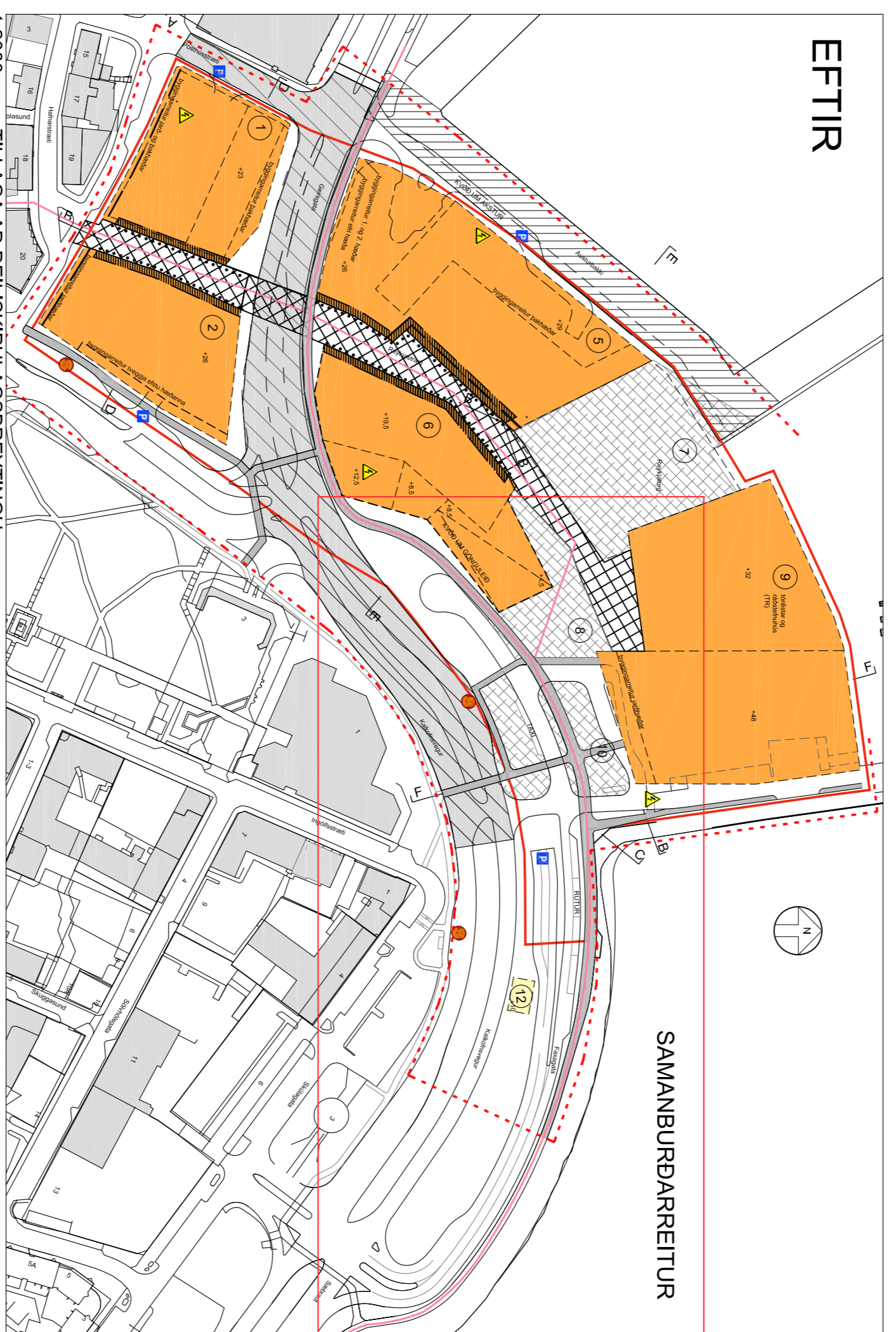
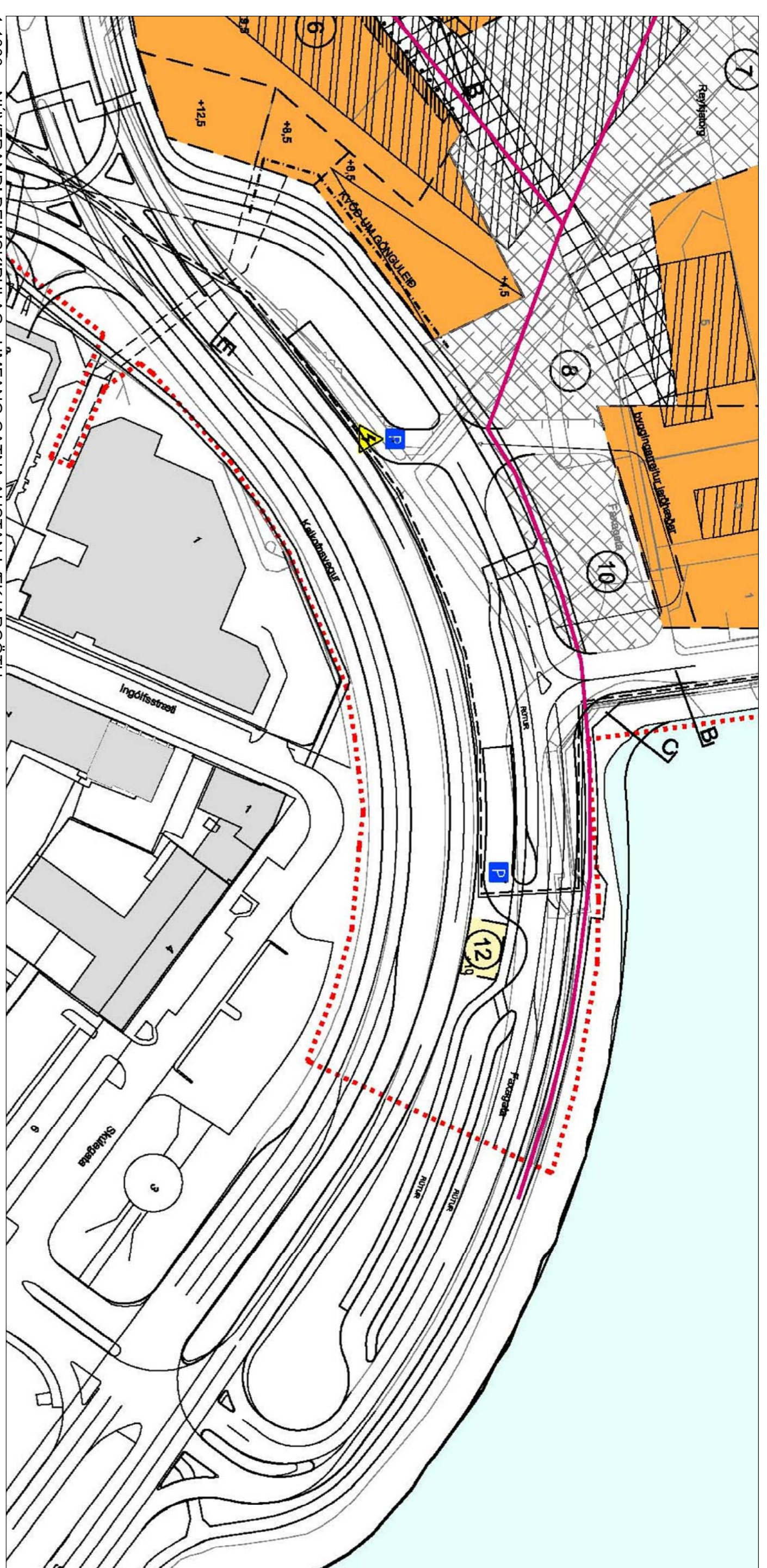


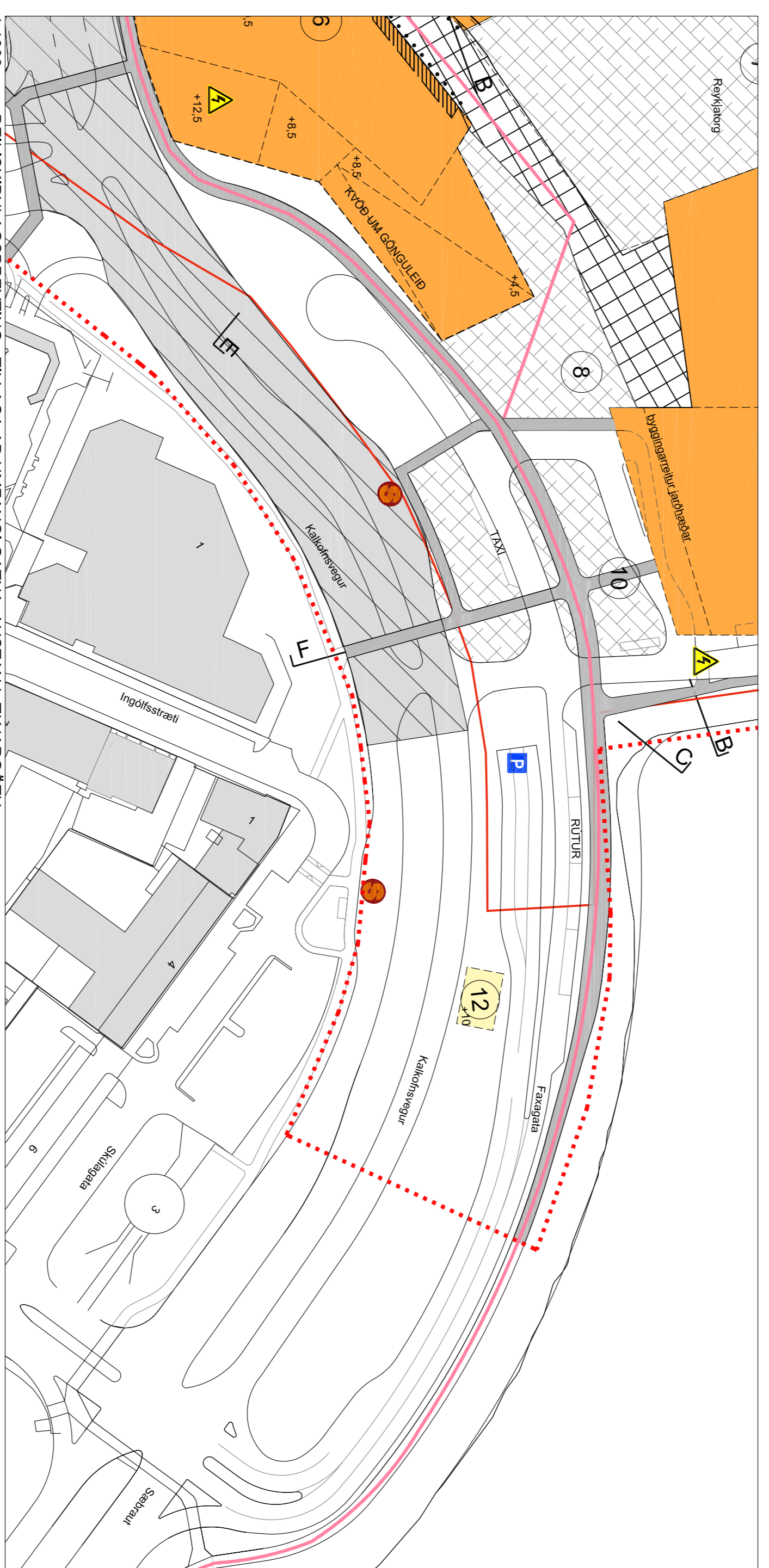
1:2000 NÚVERANDI DELISKIPULAGSBRÉYTINGU SAMANBURÐARREITUR



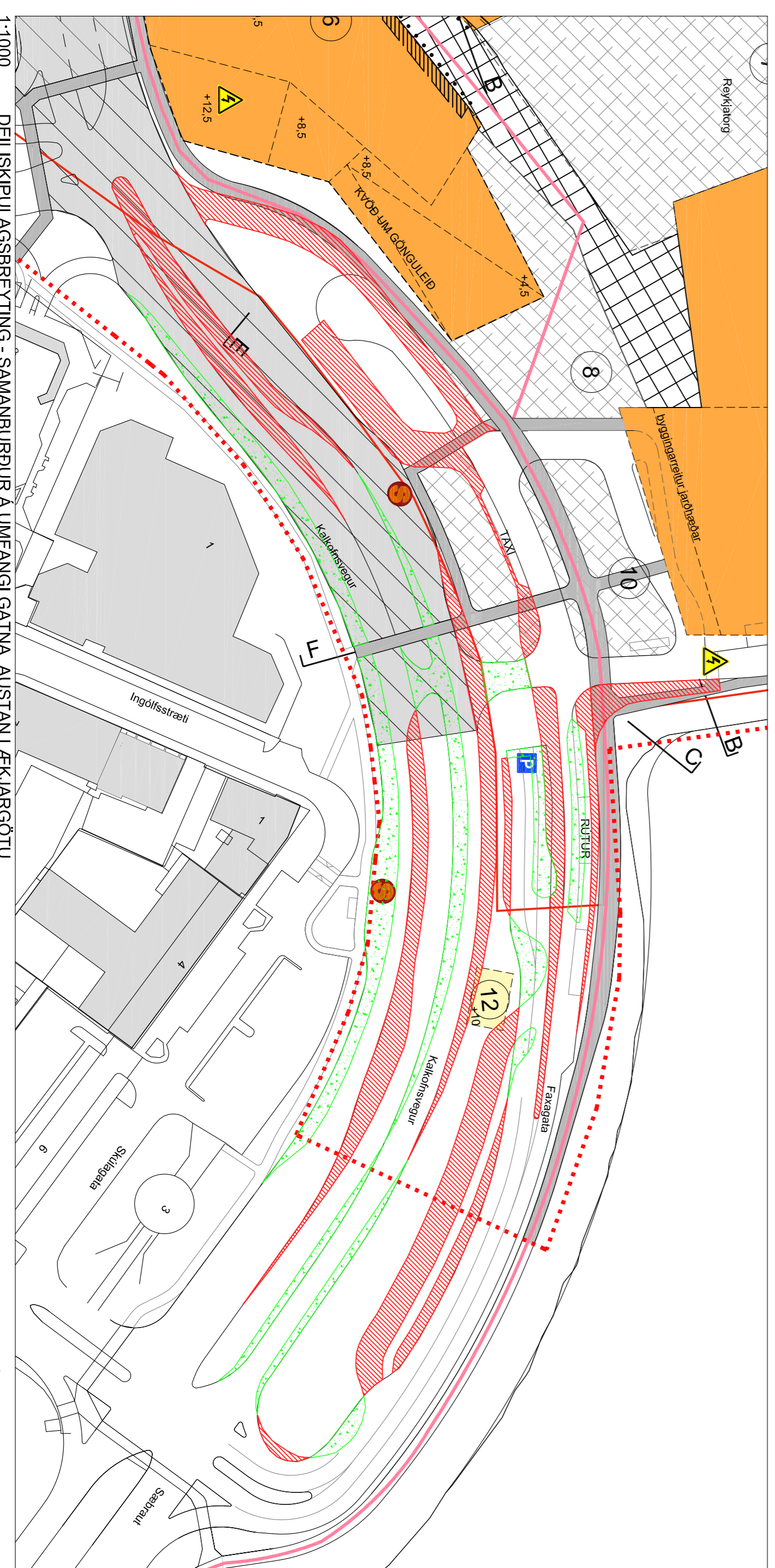
1:2000 TILLAGA AÐ DELISKIPULAGSBRÉYTINGU



1:1000 NÚVERANDI DELISKIPULAGS - UMFIANGI GATNA AUSTAN LEKJARGÖTU



1:1000 TILLAGA AÐ UMFIANGI GATNA AUSTAN LEKJARGÖTU



1:1000 DELISKIPULAGSBRÉYTING - SAMANBURÐUR Á UMFIANGI GATNA AUSTAN LEKJARGÖTU



Aðalskipulag Reykjavíkur 2001-2024. Steina um landnotkun Austurháttar

- MALBIK I DSK.BREYTINGU  
UMFRAM GILDANDI DSK.  
~2100M<sup>2</sup>
- MALBIK I DSK.  
UMFRAM DSK.BREYTINGU  
~3900M<sup>2</sup>

A / 18.07.2010 / SV / Breyting / Væðingarmús

Útjala / Dagsening / Tökunni / Breyting

**REYKJAVIKURBORG**  
SKIPULAGS- OG BYGGINGARSVIÐ

**AUSTURHÖFN**  
SKYRINGARUPPDATTUR - 2

DELISKIPULAGSBRÉYTING AUSTURHÖFN  
MKV: 1:1000 / 1:2000  
DAGS: DAGS: 14.12.2009  
TEKNAÐ: JSE  
SKVA: 0925-61-049

**0525 - 04**



BATTERÍÐ AUSTURHÖFN  
Klausturhlíð 42, Austurháttar, S-54 54 700  
batterid@endek.is  
www.endek.is