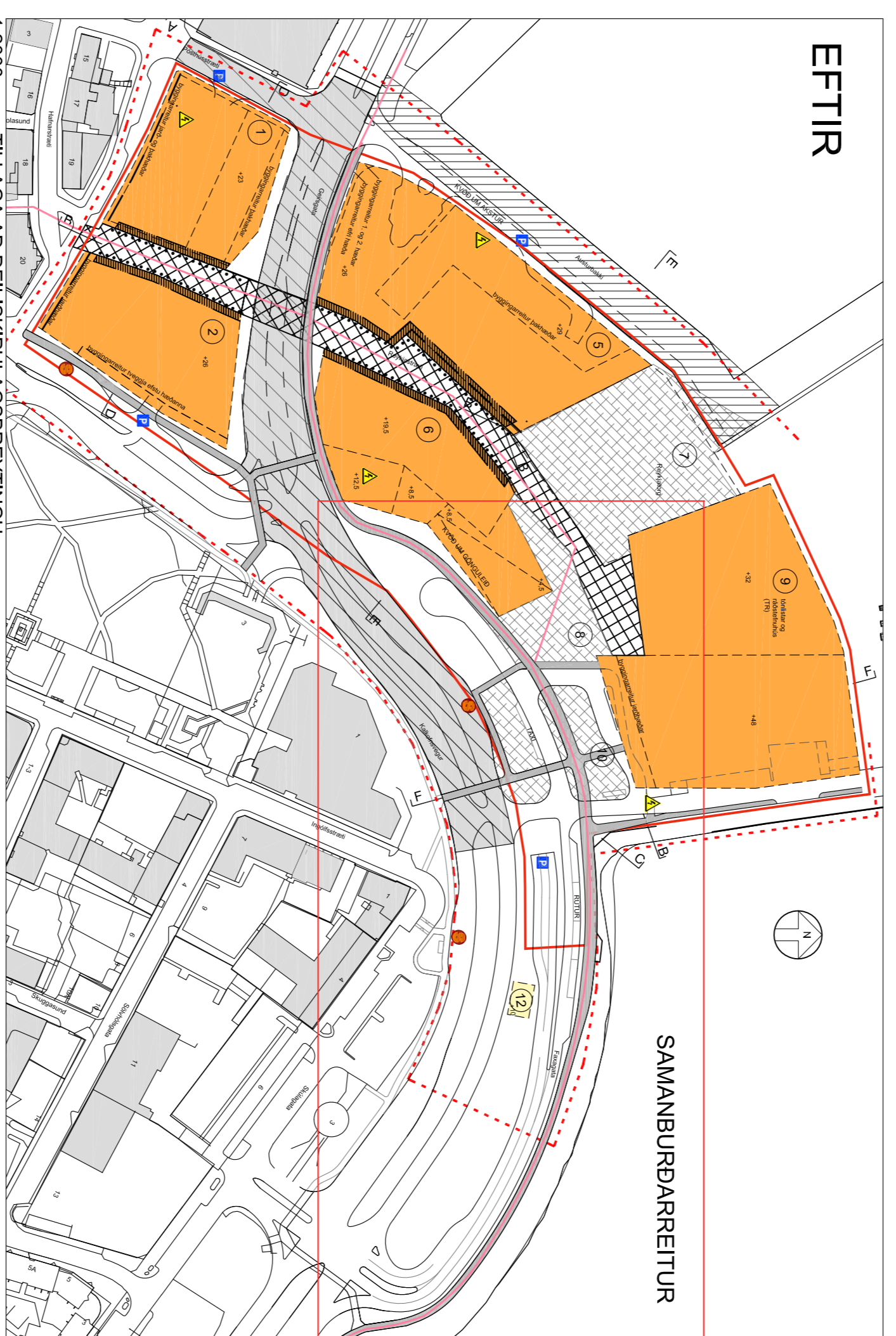
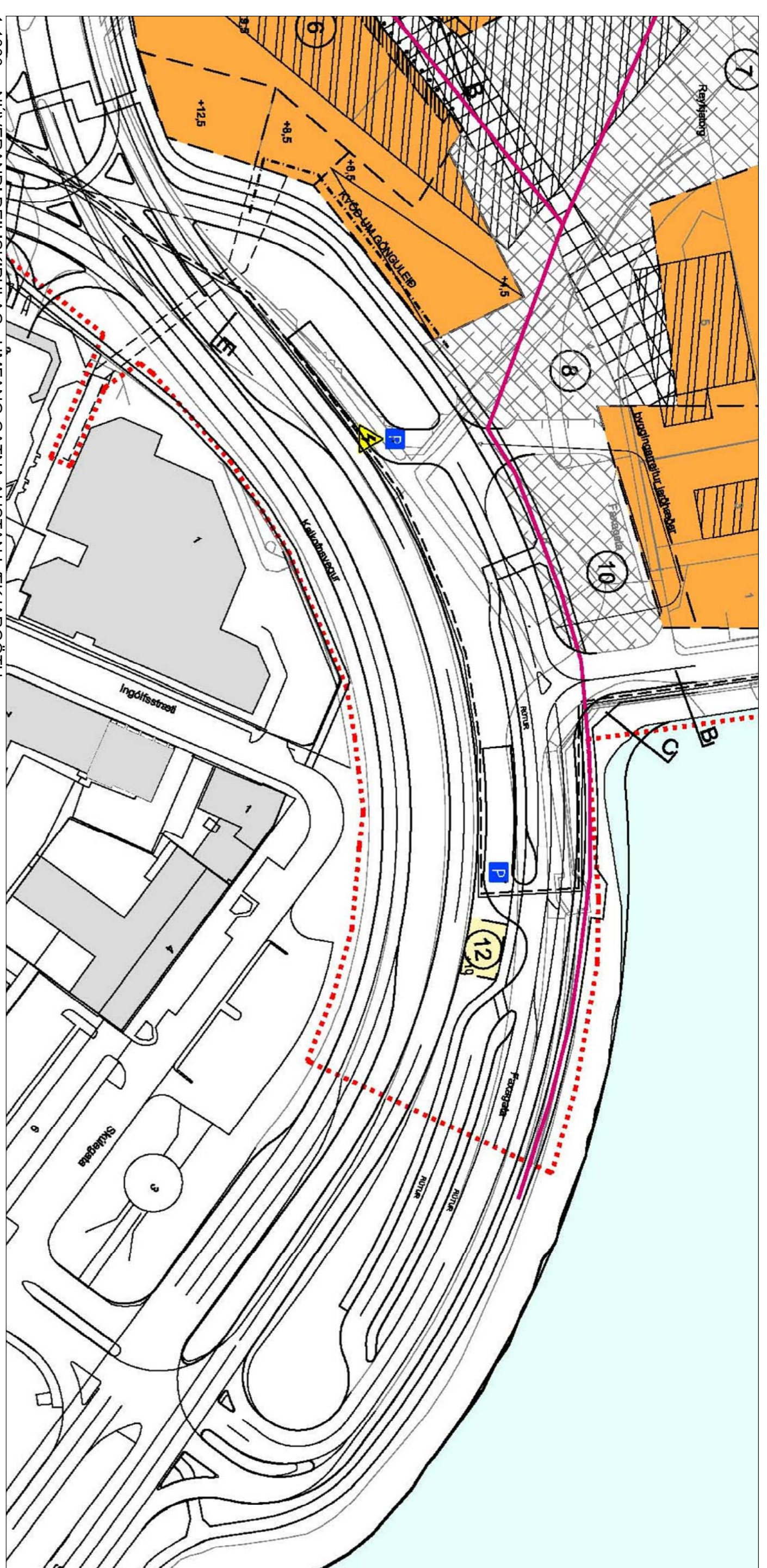


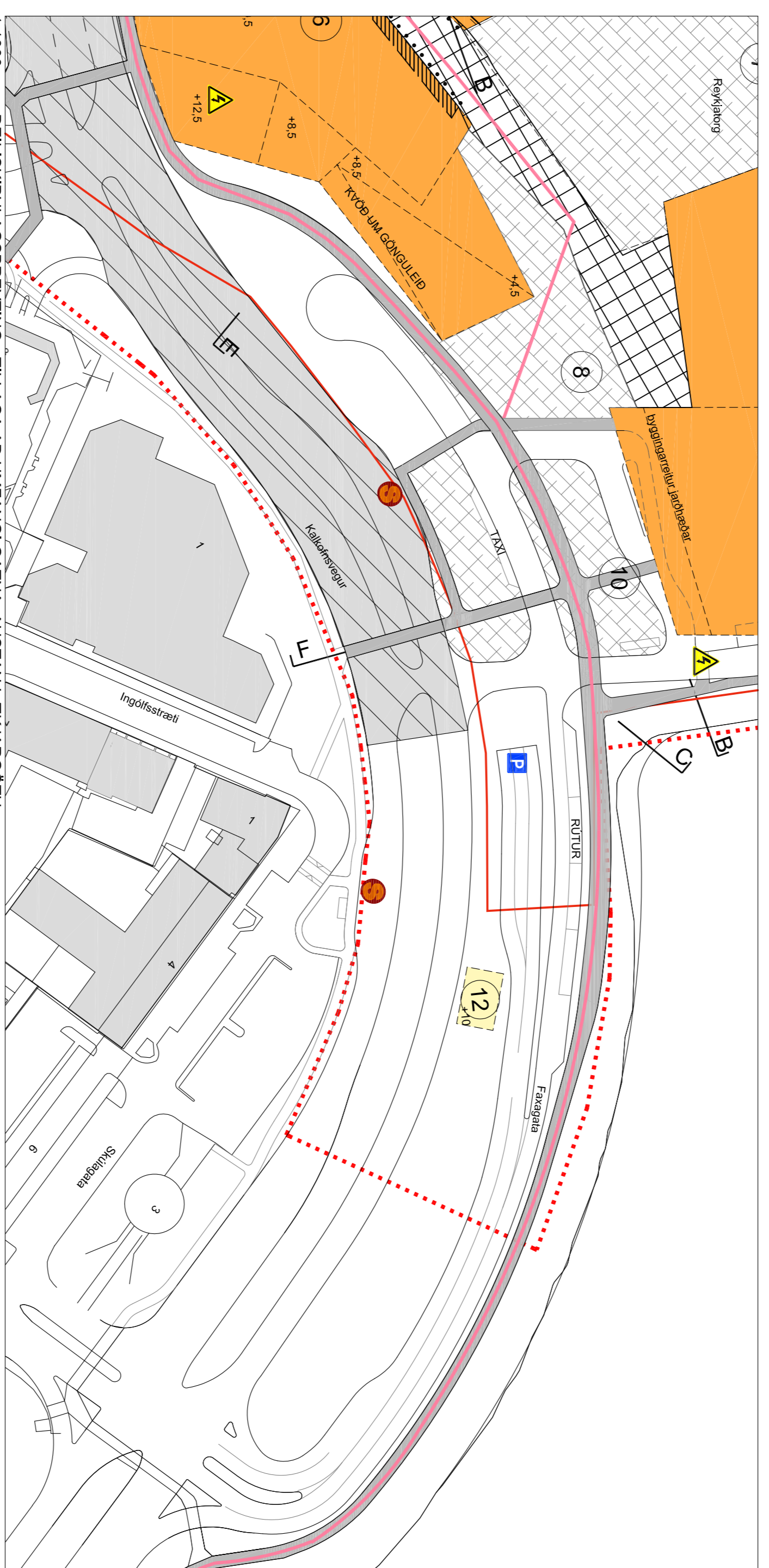
1:2000 NÚVERANDI DELISKIPULAGSÞRÝTINGU SAMÞYKKT AF SKIPULAGSRÁÐI REYKJAVÍKUR ÞANN 18. MAÍ 2006



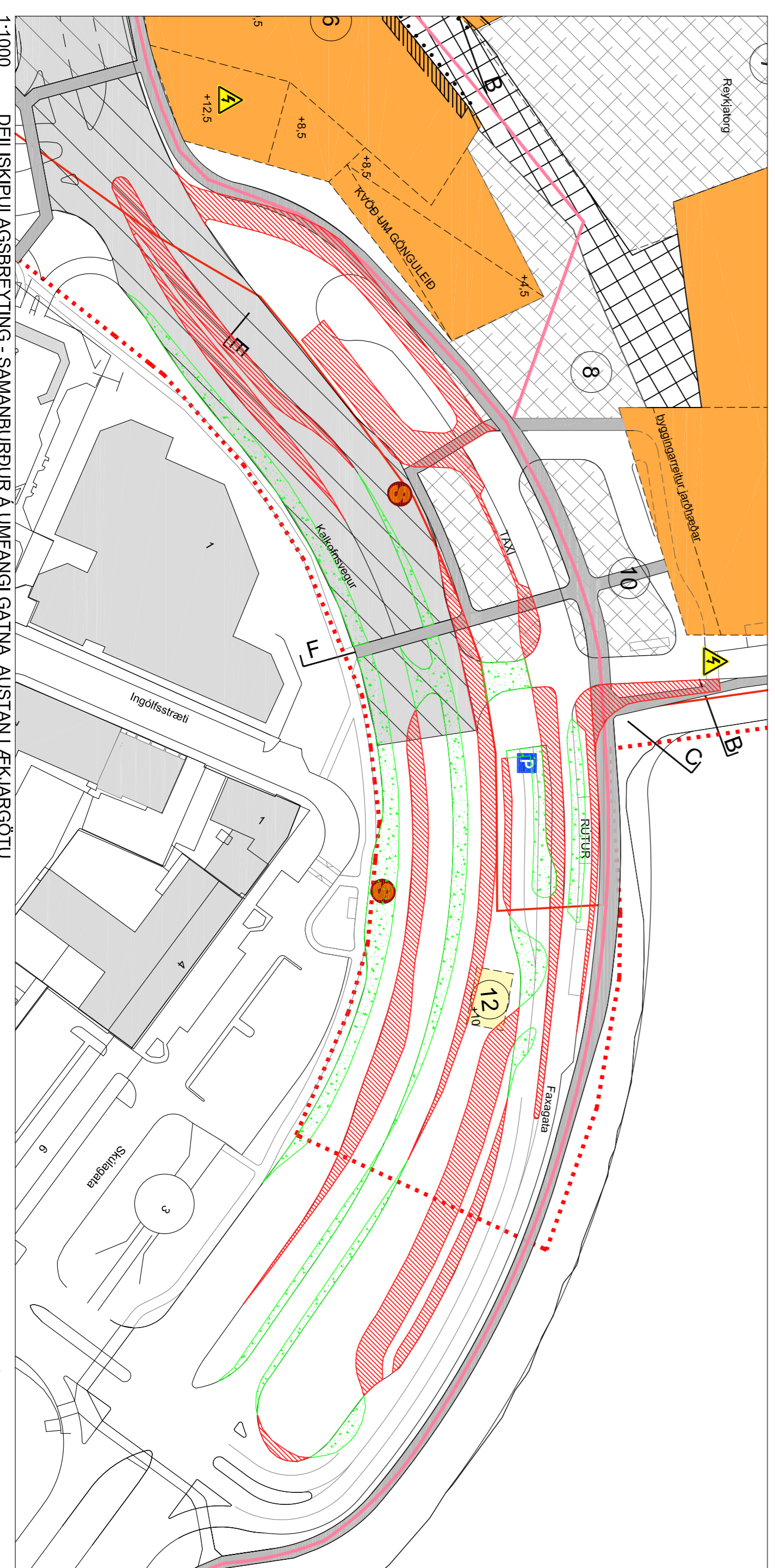
1:2000 TILLAGA AÐ DELISKIPULAGSÞRÝTINGU



1:1000 NÚVERANDI DELISKIPULAG - UMFIANGI GATNA AUSTAN LEKJARGÖTU



1:1000 TILLAGA AÐ UMFIANGI GATNA AUSTAN LEKJARGÖTU



1:1000 DELISKIPULAGSÞRÝTING - SAMANBURÐUR Á UMFIANGI GATNA AUSTAN LEKJARGÖTU



Asalskipulag Reykjavíkur 2001-2024. Steina um landnotkun Austurháttar

- MALBIK I DSK.BREYTINGU
UMFRAM GILDANDI DSK.
~2100M²
- MALBIK I DSK.
UMFRAM DSK.BREYTINGU
~3900M²

Útjala / Dagsgering / Tónkafl / Breyfing

REYKJAVÍKURBORG
SKIPULAGS- OG BYGGINGARSVIÐ

AUSTURHÖFN
SKYRINGARUPPDÁTTUR - 2

DELISKIPULAGSUPPRÁKTUR AF AUSTURHÖFN
MKV: 1:1000 / 1:2000
DAGS: DAGS: 14.12.2009
TEIKNAD: JSE
SKVA: 0925-01-049

0525 - 04

BÁTTENDI AUSTURHÖFN
Höfnvegur 4, 101 Reykjavík, Sí: 54 54 700
batendi@batendi.is www.batendi.is